

## Northern Eye Books

South West Coast Path | Wales Coast Path  
 Lake District | Peak District | Snowdonia  
 Yorkshire Dales | Pembrokeshire  
 Loch Lomond & The Trossachs  
 Cheshire | North Wales

*NEW for 2020*


- Five-title *Top 10 Walks* series covering the entire **South West Coast Path** | Plus **Coastal Pub Walks**



*and*



- **Ordnance Survey** 1:25,000 scale map books | Seven titles covering the whole **Wales Coast Path**




*more inside...*



2020/21




Wales Coast Path Pages 4-13



Lake District Pages 21-23




Peak District Pages 24-25



Yorkshire Dales Pages 26-27



Snowdonia & N Wales Pages 19 + 28-29



South West Coast Path Pages 14-15

## Here's the new 2020 Northern Eye Books catalogue

Hello,

2020 PROMISES TO BE A GOOD YEAR FOR NORTHERN EYE BOOKS. In particular, we have high hopes for two innovative new series that build on already tried-and-tested design approaches and themes.

The first is a five-book series of **Top 10 Walks of the best short circular walks along the 630-mile length of the South West Coast Path** — from Minehead in Somerset, round Devon and Cornwall, to Poole Harbour in Dorset.

The five books are: Somerset and North Devon (Minehead to Bude), North Cornwall (Bude to Land's End), South Cornwall (Land's End to Plymouth), South Devon (Plymouth to Lyme Regis), and Dorset's Jurassic Coast (Lyme Regis to Poole Harbour). For more details see pages 14-15.

These lovely pocket-size books will be matched by a linked series of **five Coastal Pub Walks books**, again with one for each section of the South West Coast Path. The first two, due in 2020, will be Coastal Pub Walks: Dorset, and Coastal Pub Walks: South Devon. Details on page 15.

The second new series comprises seven **enhanced Ordnance Survey 1:25,000 mapping atlases covering the whole of the 870-mile Wales Coast Path**. Each pocket-size book features the latest highlighted official route of the Wales Coast Path, an attractive illustrated introduction, and additional useful information. Handier, easier to use, and notably less expensive than the equivalent OS sheets, they are perfect for walkers and outdoor enthusiasts. See pages 8 and 9.

Please don't hesitate to get in touch; we're always happy to hear from you!

Tony Bowerman

Tony Bowerman

Carl Rogers

Carl Rogers



### Outdoor Writers and Photographers Guild

Members of the invitation-only Outdoor Writers and Photographers Guild, established in 1980, are actively and professionally involved in sustainable activities in the outdoors.

*"Your books sell brilliantly in our shop, they are among our favourites. We recommend them highly to all our customers — beautifully published, excellent content."*

Wordsworth Bookshop and Coffee Shop, Penrith



Front cover: Sunrise over the Mawddach Estuary in mid Wales



# Wales Coast Path: Official Guides

## 870 miles of stunning coastal walking

Wales is the largest country in the world with a continuous path around its entire coast. The long-distance **Wales Coast Path** runs for 870 miles/1400 kilometres from the Welsh border near the walled city of Chester in the north to the pretty market town of Chepstow in the south. The whole route is covered by seven Official Guides. Each book features:

- Expert **professional outdoor authors**
- Carefully planned **day-walk sections**
- **Distance charts** for easy planning
- Clear **numbered route directions**
- **Fascinating facts** along the way
- Enhanced **Ordnance Survey mapping**
- Reliable **up-to-date local information**
- Superb **professional colour photographs**
- Handy **map-pocket size**
- Robust **flapped covers**

*"These excellent guides lay the whole Wales Coast Path at your feet — mixing practical information with the fascinating history, heritage and wildlife you will meet as you walk"*

Country Walking magazine



### Official Guides

The Official Guides to the Wales Coast Path are the only ones recognised and endorsed by Natural Resources Wales, the government body who created and manage the route.

For details of the full range of Official Guides to the Wales Coast Path, see: [www.walescoastpath.co.uk](http://www.walescoastpath.co.uk)



Island Bridge: Anglesey's Menai Strait at dawn



### 1: Official Guide: Wales Coast Path: North Wales Coast

Chester to Bangor | 80 miles/125 km  
Lorna Jenner

Beyond the vast wildlife-rich Dee Estuary, the North Wales coast heads past seaside towns to Conwy, Penmaenmawr and the Menai Strait. Highlights include Flint Castle, Llandudno, the Great Orme and Conwy Castle.

- ☐ Seven carefully planned **day-walk sections**
- ☐ Skirts the edge of the **Clwydian Range Area of Outstanding Natural Beauty**

ISBN 978-0-955962-51-6 | **£12.99**  
168pp | 190 x 115mm | Softback, flapped cover

Revised edition 2018



### 2: Official Guide: Wales Coast Path: Isle of Anglesey (anti-clockwise circuit)

Circuit from Bangor | 130 miles/210 km  
Carl Rogers


Enjoy some of Wales' grandest coastal scenery on the Anglesey coast path. Highlights include Holyhead Island, South Stack lighthouse, Red Wharf Bay, Newborough Warren and Llanddwyn Island.

- ☐ Twelve carefully-planned **day-walk sections**
- ☐ Anglesey is an **Area of Outstanding Natural Beauty**

ISBN 978-1-908632-74-6 | **£12.99**  
194pp | 190 x 115mm | Softback, flapped cover

Summer 2020





### 3: Official Guide: Wales Coast Path: *Llŷn Peninsula*


Bangor to Porthmadog | 110 miles/180 km  
Carl Rogers & Tony Bowerman

A remote and beautiful peninsula. Highlights include UNESCO's World Heritage Status Caernarfon Castle and the pilgrim's goal of Bardsey Island at the tip of Llŷn. A characterful stronghold of Welsh language and culture.

- ❑ Nine carefully planned **day-walk sections**
- ❑ Llŷn is an **Area of Outstanding Natural Beauty**

ISBN 978-1-908632-24-1 | **£12.99**  
168pp | 190 x 115mm | Softback, flapped cover

Revised edition 2017



### 4: Official Guide: Wales Coast Path: *Snowdonia & Ceredigion Coast*


Porthmadog to Cardigan | 132 miles/213 km  
Vivienne Crow

A lovely, varied section that curves down Cardigan Bay from Snowdonia's coastal slopes, around the Dyfi estuary, and down the Ceredigion Coast. Highlights include Harlech Castle, Aberystwyth, Aberaeron.

- ❑ Eleven carefully planned **day-walk sections**
- ❑ Includes the complete **Ceredigion Coast Path**
- ❑ Skirts the **Snowdonia National Park**

ISBN 978-1-908632-25-8 | **£12.99**  
192pp | 190 x 115mm | Softback, flapped cover

2018



### 5: Official Guide: Wales Coast Path: *Pembrokeshire*


Cardigan to Amroth | 186 miles/300 km  
Vivienne Crow

A delightful and rightly popular section of the Wales Coast Path. High cliffs, rocky headlands, hidden coves and sandy beaches. Highlights include Strumble Head, St David's, the offshore islands, Bosherton Lily ponds, Barafundle Bay, Pembroke Castle and Tenby.

- ❑ Fourteen carefully planned **day-walk sections**
- ❑ Pembrokeshire is a **Coastal National Park**

ISBN 978-1-908632-23-4 | **£13.99**  
216pp | 190 x 115mm | Softback, flapped cover

2015



### 6: Official Guide: Wales Coast Path: *Carmarthen Bay & Gower*

Tenby to Swansea | 130 miles/208 km  
Harri Garrod Roberts

A lovely, varied section. Carmarthen Bay's estuaries and sandy beaches are followed by Gower's saltmarshes and dramatic rocky coast. Highlights include Llansteffan Castle, Dylan Thomas' boathouse, Rhossili Bay and Worms Head.

- ❑ Twelve carefully planned **day-walk sections**
- ❑ Gower is an **Area of Outstanding Natural Beauty**

ISBN 978-1-908632-26-5 | **£12.99**  
192pp | 190 x 115mm | Softback, flapped cover

2015



### 7: Official Guide: Wales Coast Path: *South Wales Coast*

Swansea to Chepstow | 110 miles/180 km  
Dennis & Jan Kelsall

A distinctive and varied section. Highlights include Swansea and Cardiff Bay, National Nature Reserves, the stunning limestone scenery along the Glamorgan Heritage Coast, and the broad Severn estuary.

- ❑ Nine carefully planned **day-walk sections**
- ❑ Includes the **Glamorgan Heritage Coast**

ISBN 978-1-908632-27-2 | **£13.99**  
208pp | 190 x 115mm | Softback, flapped cover

2016



*"We are very happy to recommend the series of seven high quality Official Guides to the Wales Coast Path. They are ideal for planning a long or short walk, exploring the Path, acting as a memento — or simply for looking at the spectacular photographs from your armchair!"*

Quentin Grimley, Wales Coast Path Team, Natural Resources Wales



### NEW - Wales Coast Path - OS MAPS IN A BOOK

1:25,000, large-scale Ordnance Survey mapping for each of the seven sections of the Wales Coast Path in handy, economical book format.

See NEXT  
TWO  
PAGES




# Wales Coast Path

## Large-scale OS mapping atlas series

NEW FOR  
2020

Detailed 1:25,000 scale Ordnance Survey mapping for each of the seven sections of the Wales Coast Path in a handy, easy-to-use, pocket size book format

- Latest **1:25,000 scale Ordnance Survey** 'Explorer' mapping
- Handy, **easy-to-use book format**
- Wales Coast Path **clearly highlighted**
- Latest, **up-to-date** official route
- **Extra map symbols** for pubs, toilets, cafés
- **Attractive photo-mosaic** introduction
- **Useful Information** section at the back
- Ideal for **walkers** and **outdoor activities**



### 1: North Wales Coast: *Chester to Bangor*


1:25,000 OS mapping for the Wales Coast Path in a book

80 miles/125 kilometres of superb coastal walking. Dee estuary, traditional seaside towns, Great Orme and Conwy Mountain.

ISBN 978-1-908632-58-6 | **£9.99**

40pp | 210 x 110mm | Softback, flapped cover

Summer 2020



### 2: Isle of Anglesey: *Bangor to Menai Bridge*


1:25,000 OS mapping for the Wales Coast Path in a book

130 miles/210 kilometres of superb coastal walking. Grand coastal scenery from tidal strait to bays, estuaries, dunes and cliffs. AONB.

ISBN 978-1-908632-59-3 | **£9.99**

48pp | 210 x 110mm | Softback, flapped cover

2019



### 3: Llyn Peninsula: *Bangor to Porthmadog*


1:25,000 OS mapping for the Wales Coast Path in a book

110 miles/180 kilometres of superb coastal walking. Unspoilt peninsula with bays, coves and cliffs, tipped by Bardsey Island. AONB.

ISBN 978-1-908632-60-9 | **£9.99**

48pp | 210 x 110mm | Softback, flapped cover

Spring 2020



### 4: Snowdonia Coast & Ceredigion: *Porthmadog to Cardigan*

1:25,000 OS mapping for the Wales Coast Path in a book

140 miles/225 kilometres of superb coastal walking. Vast dunes and estuaries, followed by steeper sea cliffs with dramatic coves and bays.

ISBN 978-1-908632-61-6 | **£9.99**

48pp | 210 x 110mm | Softback, flapped cover

Summer 2020



### 5: Pembrokeshire: *Cardigan to Tenby and Amroth*

1:25,000 OS mapping for the Wales Coast Path in a book

186 miles/300 kilometres of superb coastal walking. Varied, beautiful and popular. The Pembrokeshire Coastal Path is a National Trail and coastal National Park.

ISBN 978-1-908632-62-3 | **£9.99**

56pp | 210 x 110mm | Softback, flapped cover

Summer 2020



### 6: Carmarthen Bay & Gower: *Amroth to Swansea*

1:25,000 OS mapping for the Wales Coast Path in a book

130 miles/210 kilometres of superb coastal walking. Long sandy beaches, tidal estuaries, dramatic rocky coast. AONB.

ISBN 978-1-908632-63-0 | **£9.99**

48pp | 210 x 110mm | Softback, flapped cover

Autumn 2020



### 7: South Wales Coast: *Swansea to Chepstow*

1:25,000 OS mapping for the Wales Coast Path in a book

115 miles/185 kilometres of superb coastal walking. Traditional beach resorts, seafaring and industrial landscapes, Glamorgan Heritage Coast, and National Nature Reserves.

ISBN 978-1-908632-64-7 | **£9.99**

48pp | 210 x 110mm | Softback, flapped cover

Autumn 2020



# The Top 10 Walks series

THE INNOVATIVE, pocket-size *Top 10 Walks* series were created by Northern Eye Books in 2011 to meet the needs of a rapidly-changing market.

The books were conceived as a recognisable **range of of regional, themed walking titles** that could be marketed as a number of discrete series through counter top displays and other POS stands.

Their aim was to reflect the needs, tastes and limited pockets of a broad audience who were likely to buy a simple, eye-catching guide through bookshops and other, non-traditional, outlets such as TICs, outdoor shops, garden centres, and so on.

The first books were launched into the fiercely competitive Lake District market towards the end of 2011. They have since proved **extremely popular** with retailers, wholesalers and the public alike, and new series are now being rolled out across the UK's fourteen National Parks and other key, recognised geographical areas.

- Clear easy-to-follow numbered **route directions**
- Detailed, enhanced **Ordnance Survey maps** for every walk
- Superb **professional photos**
- Every circular walk takes you to at least one **special place**
- **Fascinating facts** about places and wildlife along the way
- **Useful Information** for each area



## Wales & the Wales Coast Path

The nine titles in the *Top 10 Walks: Wales Coast Path* series take you to the best, short circular routes along key sections of the whole Wales Coast Path.

There are new titles in the growing *Top 10 Walks: Pembrokeshire* series, too — including *Pub Walks* and *Walks to Tea Shops*, with more innovative titles to come.

Finally, *Walks to Lighthouses* takes walkers to the ten most iconic lighthouses around the entire *Coast of Wales*.

*"If you like bracing short walks, this new series Top 10 Walks: Wales Coast Path from Northern Eye Books will provide plenty of inspiration."*  
Daily Express Travel




[www.walescoastpath.co.uk](http://www.walescoastpath.co.uk)



# Wales Coast Path [www.walescoastpath.co.uk](http://www.walescoastpath.co.uk)

The nine titles in the **Top 10 Walks: Wales Coast Path** series cover the complete Wales Coast Path, section by section. Perhaps not surprisingly, the two **Pembrokeshire** titles are the current best sellers.




## Wales Coast Path: *North Wales Coast*

Circular walks along the Wales Coast Path  
*Tony Bowerman*

The varied North Wales Coast features seaside towns, the Great Orme, Conwy Castle, Penmaenmawr, Aber Falls and Menai Strait.

ISBN 978-1-908632-15-9 | **£5.99**  
64pp | 150 x 109mm | Softback, flapped cover

**2018**



## Wales Coast Path: *Isle of Anglesey*

Circular walks along the Wales Coast Path  
*Carl Rogers*

Some of Britain's most varied coastal scenery. Walks around the Menai Strait, sandy beaches, tiny chapels, cliffs and lighthouses.

ISBN 978-1-902512-31-0 [Mara] | **£5.99**  
64pp | 150 x 109mm | Softback, flapped cover

**2018**




## Wales Coast Path: *Llŷn Peninsula*

Circular walks along the Wales Coast Path  
*Carl Rogers*

A quiet and unspoilt peninsula. Low cliffs, sandy coves, 'Vortigern's Valley', 'pub on the beach', Bardsey Island and choughs.

ISBN 978-1-902512-34-1 [Mara] | **£5.99**  
64pp | 150 x 109mm | Softback, flapped cover

**New revised edition 2018**



## Wales Coast Path: *The Snowdonia Coast*

Circular walks along the Wales Coast Path  
*Sioned Bannister*

The lovely, unspoilt Snowdonia coast between Porthmadog and Aberystwyth. Superb walking, vast beaches, rugged hills.

ISBN 978-1-908632-85-2 | **£5.99**  
64pp | 150 x 109mm | Softback, flapped cover

**New revised edition 2019**



## Wales Coast Path: *Ceredigion Coast*

Circular walks along the Wales Coast Path  
*Sioned Bannister*

The southern half of Cardigan Bay. Dramatic cliffs, hidden coves, dolphins and porpoises on the Ceredigion coastal path.

ISBN 978-1-908632-28-9 | **£5.99**  
64pp | 150 x 109mm | Softback, flapped cover

**2014**



## Wales Coast Path: *Pembrokeshire North*

Circular walks along the Wales Coast Path  
*Dennis Kelsall*


The dramatic, rugged northern section of Britain's only coastal National Park. Tiny St Davids, wildflowers, dolphins and puffins.

ISBN 978-1-908632-29-6 | **£5.99**  
64pp | 150 x 109mm | Softback, flapped cover

**2015**



**BEST  
SELLER**



## Wales Coast Path: *Pembrokeshire South*

Circular walks along the Wales Coast Path  
*Dennis Kelsall*

The ten best short circular walks along the gentler southern part of the Pembrokeshire coast. Dramatic and beautiful.

ISBN 978-1-908632-30-2 | **£5.99**  
64pp | 150 x 109mm | Softback, flapped cover

**2015**



**BEST  
SELLER**



## Wales Coast Path: *Carmarthen Bay & Gower*

Circular walks along the Wales Coast Path  
*Harri Garrod Roberts*

Explore Carmarthen Bay's vast sandy beaches and deep estuaries as well as the matchless Gower Peninsula AONB.

ISBN 978-1-908632-16-6 | **£5.99**  
64pp | 150 x 109mm | Softback, flapped cover

**New revised edition 2017**



## Wales Coast Path: *South Wales Coast*

Circular walks along the Wales Coast Path  
*Dennis Kelsall*

Varied circular walks around wildlife-rich dunes, the dramatic Glamorgan Heritage Coast and the broad Severn Estuary.

ISBN 978-1-908632-31-9 | **£5.99**  
64pp | 150 x 109mm | Softback, flapped cover


**2016**





## South West Coast Path [www.EnglandCoastPath.co.uk](http://www.EnglandCoastPath.co.uk)

The popular, 630-mile long **South West Coast Path** is the longest National Trail in the UK. The path stretches from Minehead in Somerset, round Devon and Cornwall, to Poole Harbour on Dorset's Jurassic Coast.



**Somerset & North Devon Coast** *Minehead to Bude*  
Classic walks along the Somerset and North Devon Coast  
Dennis Kelsall

The ten best circular walks on the coast between Minehead and Bude. Superb walks include: Minehead, Clovelly, Woody Bay, Croyde Bay, and Hartland Point.

ISBN 978-1-908632-73-9 | **£6.99**  
64pp | 150 x 109mm | Softback, flapped cover

**2019**




**North Cornwall Coast** *Bude to Land's End*  
Classic walks along the North Cornwall Coast  
Dennis Kelsall

Ten of the finest short circular walks on the coast between Bude and Land's End. Favourite walks include: Porth Quin & Porth Isaac, Trevoze Head, Bedruthan Steps, Botallack and Holywell Bay.

ISBN 978-1-908632-72-2 | **£6.99**  
64pp | 150 x 109mm | Softback, flapped cover

**2019**




**South Cornwall Coast** *Land's End to Plymouth*  
Classic walks along South Cornwall Coast  
Dennis Kelsall

Ten unmissable circular walks on the coast between Land's End and Plymouth. Superb walks include: Land's End & Sennen Cove, Nare Head, Polruan & Lantic Bay, and Rame Head.

ISBN 978-1-908632-71-5 | **£6.99**  
64pp | 150 x 109mm | Softback, flapped cover

**2019**



**South Devon Coast** *Plymouth to Lyme Regis*  
Classic walks along the South Devon Coast  
Dennis Kelsall

The ten best circular walks on the coast between Plymouth and Lyme Regis. Highlights include: Bolt Head, Prawle Point, Start Point, Kingswear, Sidmouth, and Beer Head.

ISBN 978-1-908632-70-8 | **£6.99**  
64pp | 150 x 109mm | Softback, flapped cover

**2019**



**The Jurassic Coast** *Lyme Regis to Poole Harbour*  
Classic walks along South Devon and Dorset's Jurassic Coast  
Dennis Kelsall

The ten best circular walks on the coast between Lyme Regis and Studland Bay. Highlights include: Durdle Door, Lulworth Cove, and Old Harry Rocks.


ISBN 978-1-908632-69-2 | **£6.99**  
64pp | 150 x 109mm | Softback, flapped cover

**2018**



## Coastal Pub Walks series

**NEW FOR  
2020**




**Coastal Pub Walks: Dorset** *Lyme Regis to Poole Harbour*  
Walks to amazing pubs along the South West Coast Path  
Fiona Barltrop

The ten best circular walks to lovely pubs on the Dorset coast. Superb walks include: Harbour Inn, Lyme Regis; Anchor Inn, Seatown; and Square & Compass, Worth Matravers.

ISBN 978-1-908632-87-6 | **£6.99**  
64pp | 150 x 109mm | Softback, flapped cover

**2019**



**Coastal Pub Walks: South Devon** *Plymouth to Lyme Regis*  
Walks to amazing pubs along the South West Coast Path  
Fiona Barltrop

Ten superb circular walks to the best pubs on the South Devon coast. Selected walks include: Ship Inn, Noss Mayo; Pigs Nose Inn, East Prawle; and Swan Inn, Sidmouth.

ISBN 978-1-908632-88-3 | **£6.99**  
64pp | 150 x 109mm | Softback, flapped cover

**Autumn 2020**



**Coastal Pub Walks: South Cornwall** *Land's End to Plymouth*  
Walks to amazing pubs along the South West Coast Path  
Fiona Barltrop

The ten best circular walks to seaside pubs on the South Cornwall coast. Wonderful walks include: Old Coastguard, Mousehole; Top House, Lizard; and Old Ferry Inn, Bodinnick.

ISBN 978-1-908632-90-6 | **£6.99**  
64pp | 150 x 109mm | Softback, flapped cover

**Autumn 2020**



[www.EnglandCoastPath.co.uk](http://www.EnglandCoastPath.co.uk)





# Pembrokeshire Coast National Park

Britain's only coastal National Park, the **Pembrokeshire Coast National Park** covers 630 square kilometres of spectacular coastline.



## Tea Shop Walks

Walks to the best tea shops and cafés in Pembrokeshire  
*Dennis Kelsall*

Pembrokeshire's Café Culture is booming with friendly venues serving speciality coffees and teas, home-made baking, and wonderful snacks and meals. Combined with a walk, they make a great day out.

ISBN 978-1-908632-48-7 | **£5.99**  
64pp | 150 x 109mm | Softback, flapped cover

2017




## Pub Walks

Walks to the best pubs in Pembrokeshire  
*Dennis Kelsall*

Pembrokeshire's pubs have a reputation for fine food and ales. Many coastal inns began serving sailors and fishermen but now welcome visitors and holidaymakers who come to enjoy the magnificent countryside.

ISBN 978-1-908632-47-0 | **£5.99**  
64pp | 150 x 109mm | Softback, flapped cover

2017



## Walks to Coastal Viewpoints

Walks to the best coastal views in Pembrokeshire  
*Dennis Kelsall*

Walks through some of Pembrokeshire's finest scenery. Seen from the highpoints, views range from craggy headlands to sheltered beaches, and wooded valleys to open heath.

ISBN 978-1-908632-93-7 | **£5.99**  
64pp | 150 x 109mm | Softback, flapped cover

Summer 2020



*"These books are **handy** in every way: robust covers on front and back with folds to tuck into the page you're going to refer back to; sections of **Ordnance Survey** maps that avoid the need for carrying a full sheet; enough background information to whet the appetite, and clear directions."*

Natur Cymru magazine

# The Coast of Wales

Wales promises more than 870 miles of varied and spectacular coastline, that attracts around 90 million domestic and international visitors a year.



## Walks to Lighthouses

Walks to spectacular Welsh lighthouses  
*Alf Alderson*

The Welsh coast is home to some spectacular lighthouses. These often have an aura of mystery and drama about them, and make perfect focal points for some superb coastal walks.

ISBN 978-1-908632-68-5 | **£5.99**  
64pp | 150 x 109mm | Softback, flapped cover

2018



## Coastal Pub Walks: North Wales

Walks to amazing pubs on the Wales Coast Path  
*Carl Rogers*

Imagine a pub on the beach. Walk to ten amazing coastal pubs including the Tŷ Coch at Porth Dinllaen, the Ship Inn on Anglesey, and the Tŷ Newydd at Aberdaron.

ISBN 978-1-908632-82-1 | **£6.99**  
64pp | 150 x 109mm | Softback, flapped cover

Summer 2020



**NEW FOR  
2020**

# Coast to Coast

The hugely popular Coast to Coast walk runs for 182 miles from St Bees in Cumbria to Robin Hood's Bay in Yorkshire, and passes through three UK National Parks.



## Wainwright's Coast to Coast

One of Britain's most popular long-distance walks  
*Vivienne Crow*

Wainwright's unofficial Coast to Coast walk runs from St Bees to Robin Hood's Bay, and traverses three UK National Parks: the Lake District, Yorkshire Dales, and North York Moors.


ISBN 978-1-908632-49-4 | **£12.99**  
192pp | 150 x 109mm | Softback, flapped cover

Autumn 2020



## National Parks the best of the Top 10 series

The UK's 15 National Parks are Britain's breathing spaces. The National Parks series gives walkers ten of the best classic short circular walks in each area. Discover the best of the Lake District, Peak District, Yorkshire Dales, and Snowdonia.



### The Lake District

The finest walks in the Lake District National Park  
*Edited by Carl Rogers*

The ten best themed, short circular walks in the Lake District National Park. Highlights include walks to Catbells, Scafell Pike, Tarn Hows, Derwentwater, and Aira Force.

ISBN 978-1-908632-75-3 | **£6.99**  
64pp | 150 x 109mm | Softback, flapped cover

**2018**




### The Peak District

The finest walks in the Peak District National Park  
*Dennis Kelsall & Chiz Dakin*

The ten finest themed, circular walks in the Peak District National Park. Classic walks include Dove Dale, Castleton & Cave Dale, Losehill (on the Great Ridge), and Kinder Edge.

ISBN 978-1-908632-76-0 | **£6.99**  
64pp | 150 x 109mm | Softback, flapped cover

**2018**



### The Yorkshire Dales

The finest walks in the Yorkshire Dales National Park  
*Edited by Tony Bowerman*

The Yorkshire Dales National Park's finest walks. Enjoy routes to Fountains Abbey, Pen-y-ghent, Hardraw Force, Muker in Swaledale, Grassington, Ingleborough, and more.

ISBN 978-1-908632-89-0 | **£6.99**  
64pp | 150 x 109mm | Softback, flapped cover

**2019**



### Snowdonia

The finest walks in the Snowdonia National Park  
*Carl Rogers & Steve Goodier*

The ten best themed, circular walks in the beautiful Snowdonia National Park. Highlights include walks to Snowdon, Cadair Idris, the 'Roman Steps', and Aber Falls.

ISBN 978-1-908632-80-7 | **£6.99**  
64pp | 150 x 109mm | Softback, flapped cover

**Summer 2020**



**NEW FOR 2020**

## Snowdonia National Park

The Snowdonia National Park is home to dramatic valleys and mountains as well as Wales' 14 highest peaks, and pulls in around 4 million visitors a year.



### Mountain Walks

The finest mountain walks in Snowdonia  
*Carl Rogers*

The ten classic walks in this great little guide have been chosen to give a variety of routes, spread across the entire National Park, with most of the main hill groups represented.

ISBN 978-1-902512-27-3 | **£5.99**  
64pp | 150 x 109mm | Softback, flapped cover

**2nd Edition 2017**

**BEST  
SELLER**



### Hill Walks & Easy Summits

The finest hill walks in Snowdonia  
*Carl Rogers*

Ten superb walks on the lower hills and easier summits of the Snowdonia National Park. Walks include: The Rivals, Mynydd Mawr and Moel Sygun.

ISBN 978-1-902512-28-0 | **£5.99**  
64pp | 150 x 109mm | Softback, flapped cover

**2017**



### Ridge Walks & Scrambles

Challenging mountain routes in Snowdonia  
*Carl Rogers*

The ten routes in this attractive pocket size book are the best challenging routes on the mountains of Snowdonia. Routes include the Snowdon Horseshoe, Bristly Ridge and Nantlle Ridge.

ISBN 978-1-902512-29-7 | **£5.99**  
64pp | 150 x 109mm | Softback, flapped cover

**2017**



**Coming soon**

### Top 10 Pub Walks

Walks to the best pubs in Snowdonia

### Top 10 Walks to Waterfalls

Walks to the finest waterfalls in Snowdonia





# UK National Parks Top 10 Walks series

These attractive, generously illustrated books deliberately target a broad audience. They give visitors the ten best and most popular themed walks in one of UK's 15 National Parks in an easy-to-use, pocket size format — and at an affordable price.

The books are designed to sell as a series and come with their own **free, dedicated counter top displays and spinners**.

- Clear easy-to-follow numbered **route directions**
- Detailed, enhanced **Ordnance Survey maps** for every walk
- Superb **professional photos**
- Every circular walk takes you to at least one **special place**
- **Fascinating facts** about places and wildlife along the way
- **Useful Information** for each area

*"These may be humble walking books, but in the quality of their writing, photography and production they can claim to be miniature artworks. They set a standard to which other guidebooks might hope to aspire."*

Anthony Toole, *Outdoor Focus* magazine



**Superb photography:**  
Two-page panoramas,  
photo mosaics and  
illustrated interpretation  
boxes show walkers the  
highlights of each route



## Lake District National Park

The **Lake District National Park** is the largest and most popular of the UK's fifteen National Parks and attracts upwards of 16 million visitors a year.




### High Fells

Classic walks on the higher fells of the Lake District  
*Steve Goodier*

Lakeland's high fells feature plenty of classic routes and captivating views. This handy, pocket size book explores ten circular routes on the best known high fells in the Lake District.

ISBN 978-0-9553557-8-3 | **£5.99**  
64pp | 150 x 109mm | Softback, flapped cover  
**2018**




### Low Fells

Classic walks on the lower fells of the Lake District  
*Steve Goodier*

This attractive, pocketable book will take you on short circular walks to the ten best-known low fells in the Lake District. Favourites include: Catbells, Haystacks and Loughrigg Fell.

ISBN 978-0-9553557-7-6 | **£5.99**  
64pp | 150 x 109mm | Softback, flapped cover  
**2018**




### Walks with History

Walks through the historic landscape of the Lake District  
*Vivienne Crow*

Dramatic reminders of the past are scattered throughout the Lake District. Ten circular walks in this award-winning book will take you to Cumbria's most celebrated historic sites.

ISBN 978-1-908632-20-3 | **£5.99**  
64pp | 150 x 109mm | Softback, flapped cover  
**2017**



### Lakeside walks


Walks to the Lake District's finest lakes  
*Carl Rogers*

Lakeland's sixteen main lakes are a legacy of the last Ice Age. Some are sheltered and intimate, others stark and dramatic. Here are the ten best short, circular walks around or along their shores.

ISBN 978-0-9553557-5-2 | **£5.99**  
64pp | 150 x 109mm | Softback, flapped cover  
**2020**

Award-winning series

**BEST  
SELLER**



### Walks to Tarns

Walks to the finest tarns in the Lake District  
*Vivienne Crow*

There are hundreds of tarns in the Lake District, each with its own special character. The ten tarns here were chosen for their dramatic, moody locations and the superb walks to reach them.

ISBN 978-0-9553557-9-0 | **£5.99**  
64pp | 150 x 109mm | Softback, flapped cover

**2016**




### Ridge Walks

High-level fell walks in the Lake District  
*Carl Rogers*

High-level ridge walks provide some of the best days to be enjoyed on the Lakeland Fells. Classic rounds include: Striding Edge, Sharp Edge and the Fairfield Horseshoe.

ISBN 978-1-908632-38-8 | **£5.99**  
64pp | 150 x 109mm | Softback, flapped cover

**2017**



### Walks to Waterfalls

Walks to the finest waterfalls in the Lake District  
*Vivienne Crow*

The Lake District's waterfalls come thundering down from the fells. This award-winning book takes you on ten wonderful walks to Cumbria's dramatic cataracts.

ISBN 978-1-908632-00-5 | **£5.99**  
64pp | 150 x 109mm | Softback, flapped cover

**Revised 2019**



**BEST  
SELLER**



### Tea Shop Walks

Walks to the best tea shops in the Lake District  
*Vivienne Crow*

What better finish to a bracing walk than a nice cup of tea and a scone, or coffee and cake? Here are ten of the finest, carefully-selected tea shop and café walks across the Lake District.

ISBN 978-1-908632-46-3 | **£5.99**  
64pp | 150 x 109mm | Softback, flapped cover

**2018**



**BEST  
SELLER**



### Woodland Walks

The finest woodland walks in the Lake District  
*Vivienne Crow*

People are naturally drawn to trees. This lovely little book takes walkers on ten short circular walks through the most delightful woods, copses and forests in the Lake District.

ISBN 978-1-908632-21-0 | **£5.99**  
64pp | 150 x 109mm | Softback, flapped cover

**2013**



### Pub & Fell Walks

Combined pub and fell walks in the Lake District  
*Carl Rogers*

Ten of the very best walks combining a superb Lakeland pub with a classic fell walk in the Lake District National Park.

ISBN 978-1-908632-84-5 | **£5.99**  
64pp | 150 x 109mm | Softback, flapped cover

**Summer 2020**



**NEW FOR  
2020**



### Pub Walks

Walks to the best pubs in the Lake District  
*Vivienne Crow*

The words 'Lakeland' and 'pub' go together like Romeo and Juliet. The ten pubs here have been chosen for the fine walks from their doors and great beer, food and warm Cumbrian welcomes.

ISBN 978-1-908632-01-2 | **£5.99**  
64pp | 150 x 109mm | Softback, flapped cover

**2018**



**BEST  
SELLER**



### Best Fell Walks in the Lake District

A selection of Lakeland's finest high-level fell walks  
*Carl Rogers*

An authoritative, new, pocket-sized guide to the best, 'must do' fell walking rounds in the Lake District. Outlines the finest fell walking rounds, including 78 Wainwrights.

ISBN 978-1-902512-24-2 | **£9.99**  
160pp | 180 x 115mm | Softback, flapped cover

**Summer 2019**



**NEW FOR  
2020**



### Walks to Viewpoints

Walks to the most stunning views in the Lake District  
*Stewart Smith*

Breathtaking views and grand panoramas are the walker's reward. The ten walks here have been chosen for the pleasure of the journey as well as their iconic Lakeland views.

ISBN 978-1-908632-22-7 | **£5.99**  
64pp | 150 x 109mm | Softback, flapped cover

**2017**



**BEST  
SELLER**



### Go Wild! - Family Adventures

Fun-filled family adventures in the Lake District  
*Vivienne Crow*

Re-discover the outdoors with your children. Ten exciting but safe interactive adventures in the Lake District - from cave challenges and canoe trips to bike rides and wild swims. It's totally wild!

ISBN 978-1-908632-94-4 | **£8.99**  
80pp | 160 x 109mm | Softback, flapped cover

**2020**




**NEW FOR  
2020**



# Peak District National Park

The **Peak District National Park** extends over six counties, is the second most visited UK National Park, and attracts around 12 million visitors a year.




## Dales & Valleys

Classic low-level walks in the Peak District  
*Dennis Kelsall*

Some of the Peak District's prettiest scenery is found in the deep dales and valleys that cleave the limestone plateau. The ten walks here reflect that intimate quality within the National Park.

ISBN 978-1-908632-05-0 | **£5.99**  
64pp | 150 x 109mm | Softback, flapped cover

**2017**




## Moors & Tors

Classic walks on the upland moors of the Peak District  
*Dennis Kelsall*

The Peak District's upland moors enjoy a timeless quality. These ten circular walks will take you to seemingly remote and atmospheric places that can be reached with relative ease.

ISBN 978-1-908632-04-3 | **£5.99**  
64pp | 150 x 109mm | Softback, flapped cover

**2017**



## Rocks & Edges

Classic walks on the high escarpments of the Peak District  
*Dennis Kelsall*

A distinctive feature of the Peak District's high plateaux are the dramatic linear cliffs — known as 'edges'. Enjoy ten of the best walks along the escarpments' rims with amazing views.

ISBN 978-1-908632-06-7 | **£5.99**  
64pp | 150 x 109mm | Softback, flapped cover

**2017**



## Pub Walks

Walks to the best pubs in the Peak District  
*Dennis Kelsall*

Ever since walking became a popular pastime, country pubs have been magnets for walkers. This handy book will take you on short circular walks to the ten finest pubs in the Peak District.

ISBN 978-1-908632-09-8 | **£5.99**  
64pp | 150 x 109mm | Softback, flapped cover

**2017**



**BEST  
SELLER**



## Walks with History

Walks through the historic landscape of the Peak District  
*Dennis Kelsall*

The landscape of the Peak District is rich with reminders of the past. These ten walks will take you back in time to stone circles, Iron Age hillforts, a plague village and Victorian industrial ruins.

ISBN 978-1-908632-08-1 | **£5.99**  
64pp | 150 x 109mm | Softback, flapped cover

**2017**



## Waterside Walks

Classic waterside walks in the Peak District  
*Dennis Kelsall*

This pocket size book explores the ten best short circular waterside walks in the Peak District. Some follow lovely stretches of rivers and streams; others explore the northern reservoirs.

ISBN 978-1-908632-07-4 | **£5.99**  
64pp | 150 x 109mm | Softback, flapped cover

**2017**



## Walks to Viewpoints

Walks to the most stunning views in the Peak District  
*Chiz Dakin*

Breathtaking views and grand panoramas are the walker's reward. The ten walks here have been chosen for the pleasure of the journey as well as their iconic Peakland views.

ISBN 978-1-908632-78-4 | **£5.99**  
64pp | 150 x 109mm | Softback, flapped cover

**2018**



**BEST  
SELLER**

**25**



## Tea Shop Walks

The best tea shop and café walks in the Peak District  
*Chiz Dakin*

What could be nicer than a short walk followed by tea, coffee and cake? This book will take you on ten of the very best tea shop and café walks across the Peak District.

ISBN 978-1-908632-79-1 | **£5.99**  
64pp | 150 x 109mm | Softback, flapped cover

**2019**



## National Parks: The Peak District

The finest walks in the Peak District National Park  
*Dennis Kelsall & Chiz Dakin*

The ten finest themed, circular walks in the Peak District National Park. Classic walks include Dovedale, Castleton & Cave Dale, Losehill (on the Great Ridge), and Kinder Edge.


ISBN 978-1-908632-76-0 | **£6.99**  
64pp | 150 x 109mm | Softback, flapped cover

**2018**



# Yorkshire Dales National Park

The **Yorkshire Dales National Park** covers 680 square miles of the stunningly beautiful central Pennines and welcomes more than 9 million visitors a year.



## Pub Walks

Walks to the finest pubs in the Yorkshire Dales  
*Neil Coates*


Yorkshire pubs are among the finest in the world. These short circular walks will take you to the most remarkable pubs in some of the loveliest landscapes in the Yorkshire Dales.

ISBN 978-1-908632-10-4 | **£5.99**

64pp | 150 x 109mm | Softback, flapped cover

**2018**

**BEST  
SELLER**



## Walks to Waterfalls

Walks to the finest waterfalls in the Yorkshire Dales  
*Neil Coates*


The Yorkshire Dales' combination of hard gritstones and soft limestones have created some powerful waterfalls, forces and cataracts. This book takes walkers to ten of the absolute best.

ISBN 978-1-908632-11-1 | **£5.99**

64pp | 150 x 109mm | Softback, flapped cover

**2018**

**BEST  
SELLER**



## Dales & Valleys


The finest low-level walks in the Yorkshire Dales  
*Mark Richards*

Here are ten of the loveliest circular walks through flower-filled meadows, patterned with stone barns and drystone walls in Swaledale, Wensleydale, Wharfedale and other Yorkshire dales.

ISBN 978-1-908632-35-7 | **£5.99**

64pp | 150 x 109mm | Softback, flapped cover

**2019**



## Fell Walks


The finest high-level walks in the Yorkshire Dales  
*Mark Richards*

There is no better way to grasp the scale, beauty and extent of the Yorkshire Dales than from its high fell tops and moors. Walks include the famous 'Three Peaks' and remote, grassy Howgill Fells.

ISBN 978-1-908632-34-0 | **£5.99**

64pp | 150 x 109mm | Softback, flapped cover

**2015**



## Walks with History

The finest walks to places of historical interest in the Dales  
*Frank Kew*

Discover the most exciting historical sites in the Yorkshire Dales. These ten walks include palaeolithic caves, a Roman fort, an Elizabethan mansion and the stunning Fountains Abbey.

ISBN 978-1-908632-77-7 | **£5.99**

64pp | 150 x 109mm | Softback, flapped cover

**2019**



## Tea Shop Walks

Walks to the best cafés and tea rooms in the Yorkshire Dales  
*Frank Kew*


After a bracing walk, what could be better than a nice cup of tea or coffee and a slice of cake? Here are ten superb walks to some of the Dales' loveliest cafés and tea rooms.

ISBN 978-1-908632-45-6 | **£5.99**

64pp | 150 x 109mm | Softback, flapped cover

**Summer 2020**

**NEW FOR  
2020**



## National Parks: The Yorkshire Dales

The finest walks in the Yorkshire Dales National Park  
*Edited by Tony Bowerman*

The Yorkshire Dales National Park's finest walks. Enjoy routes to Fountains Abbey, Pen-y-ghent, Hardraw Force, Muker in Swaledale, Grassington, Ingleborough, and more.

ISBN 978-1-908632-89-0 | **£6.99**

64pp | 150 x 109mm | Softback, flapped cover

**2019**



**Coming soon**

## Top 10 Walks to Viewpoints

Walks to the best views in the Dales


*"These may be humble walking books, but in the quality of their writing, photography and production they can claim to be miniature artworks. They set a standard to which other guidebooks might hope to aspire."*

*Anthony Toole, Outdoor Focus magazine*





# North Wales: Snowdonia, Anglesey, Llŷn




## Best Walks in North Wales

Twenty-eight of the finest circular walks in North Wales  
*Carl Rogers*

Twenty-eight of the finest circular walks in North Wales covering the Isle of Anglesey, Llŷn Peninsula, northern Snowdonia and Northeast Wales. Highlights include walks to Holyhead Mountain, Porthdinllaen, Capel Curig and Castell Dinas Bran.

ISBN 978-0-9553557-3-8 | **£8.99**  
160pp + 8 colour | 210 x 135mm | Softback

2018




## Walking in the Conwy Valley

Twenty circular walks between Llandudno and Betws-y-Coed  
*Carl Rogers*

Twenty circular walks in and around the beautiful Conwy Valley in eastern Snowdonia. Comprehensive route directions, historical notes and points of interest, and detailed sketch maps.

ISBN 978-0-9522409-7-6 | **£7.99**  
128pp + 8 colour | 210 x 135mm | Softback

2017




## Coastal Walks around Anglesey

Twenty-two circular walks exploring the Anglesey AONB  
*Carl Rogers*

Anglesey boasts some of the finest and most varied coastal walking scenery in Britain. No wonder much of it has been designated one of the eight Welsh Areas of Outstanding Natural Beauty (AONBs). A rightly popular guide.

ISBN 978-1-902512-20-4 | **£7.99**  
128pp + 8 colour | 210 x 135mm | Softback

6th Edition fully revised Summer 2018



## Walks on the Llyn Peninsula

Twenty-two circular walks exploring the Llyn Peninsula  
*Carl Rogers*

Expertly selected circular walks exploring the coast and hills of the Llyn Peninsula. Ideal for all, with distances ranging from 1½ – 7¼ miles. Includes both casual half-day walks and more ambitious routes providing the perfect alternative to Snowdonia.

ISBN 978-1-902512-00-6 | **£7.99**  
96pp + 8 colour | 210 x 135mm | Softback

2015




## Walking in Northern Snowdonia

Twenty circular walks exploring woods and lower hillsides  
*Carl Rogers*

Enjoy twenty of the best low level circular walks in northern Snowdonia. Walks in the Conwy Valley, Glyn Lledr, Vale of Ffestiniog and Cwm Pennant. The walks explore the woods, valleys and lower hillsides and range in length from 4½ to 9 miles.

ISBN 978-1-902512-06-8 | **£7.99**  
128pp + 8 colour | 210 x 135mm | Softback

2014




## Walking in Clwydian Range

Twenty-one circular walks exploring the Clwydian Range AONB  
*Carl Rogers*

Twenty-one circular walks exploring the Clwydian Range Area of Outstanding Natural Beauty. Routes are spread throughout the AONB; many on the well known Offa's Dyke Path, others in the little known country to the east of the main ridge.

ISBN 978-1-902512-14-3 | **£7.99**  
128pp + 8 colour | 210 x 135mm | Softback

2015




## Mountain & Hillwalking in Snowdonia

A two volume in-depth guide to classic mountain walks and scrambles on every summit of note in the Snowdonia National Park.

Vol 1: ISBN 978-1-902512-18-1 | **£11.99**  
Vol 2: ISBN 978-1-902512-22-8 | **£10.99**

160pp full colour | 180 x 115mm | Softback



## Anglesey Coast Path Official Guide (Clockwise circuit)

*Carl Rogers*  
Enjoy some of Wales' grandest coastal scenery on the Anglesey Coast Path. Highlights include Holyhead Island, South Stack lighthouse, Red Wharf Bay, Newborough Warren and Llanddwyn Island.

ISBN 978-1-902512-15-0 | **£12.99**  
160pp full colour | 180 x 115mm | Softback

Fully revised 2018



## A Pocket Guide to Snowdon

A guide to the many routes of ascent  
*R Russell Roberts*

New and wholly updated edition of the popular, full-colour, pocket size guide to all of Snowdon's recognised routes of ascent – from the six 'Classic Paths' to many lesser known routes.

ISBN 978-1-902512-16-7 | **£7.99**  
64pp full colour | 180 x 115mm | Softback

2017



# Loch Lomond & The Trossachs

Loch Lomond & The Trossachs National Park embraces 720 square miles of beautiful mountains, glens and lochs, attracting 5 million visitors a year.



## Lochside Walks

The finest waterside walks in Loch Lomond & The Trossachs  
*Keith Fergus*

The ten best circular walks exploring the area's seawater and freshwater lochs and lochans, including lochs Lomond, Katrine, and Venachar. Stunning scenery and unusual wildlife.

ISBN 978-1-908632-42-5 | **£5.99**

64pp | 150 x 109mm | Softback, flapped cover

**2016**



## Hill Walks & Easy Summits

The finest hill walks in Loch Lomond & The Trossachs  
*Keith Fergus*

The ten best circular hill walks in the area. Classic easy summits include Conic Hill, Duncryne and Ben A'an. Perfect panoramas, breathtaking views and a wealth of wildlife.

ISBN 978-1-908632-43-2 | **£5.99**

64pp | 150 x 109mm | Softback, flapped cover

**2016**



## Mountain Walks


The finest mountain walks in Loch Lomond & The Trossachs  
*Keith Fergus*

The ten best circular mountain walks in the Loch Lomond & The Trossachs National Park. Classic summits include: Ben Lomond, Ben Vorlich, Ben Ledi and The Cobbler.

ISBN 978-1-908632-56-2 | **£5.99**

64pp | 150 x 109mm | Softback, flapped cover

**2018**



## Pub Walks

The best pub walks in Loch Lomond & The Trossachs  
*Keith Fergus*

Ten circular walks to the best pubs and bars in the Loch Lomond & The Trossachs National Park.. Favourites include: the Loch Lomond Arms, Luss, the Tyndrum Inn, Tyndrum, and the Riverside Inn at Callander.

ISBN 978-1-908632-57-9 | **£5.99**


64pp | 150 x 109mm | Softback, flapped cover

**Autumn 2020**

**NEW FOR 2020**



# Miscellaneous



## The Two Saints Way

Pilgrimage route between Chester and Lichfield cathedrals  
*David Pott*

An impressive guide that reflects the growing interest in pilgrimage as an aspect of 'wellness' tourism to benefit body, mind and soul. Illustrated, full colour.

ISBN 978-1-908632-92-0 | **£12.99**

146pp | 220 x 130mm | Softback

**New edition 2019**



## Understanding Welsh Place Names

What they mean and how to say them  
*Gwili Gog*

Puzzled by Welsh place names but want to know what they mean and how to say them? This fascinating, easy-to-use guide means non-Welsh speakers can now easily translate and understand place names all over Wales.

ISBN 978-0-9553557-4-5 | **£8.99**

96pp | 180 x 120mm | Softback, flapped cover

**2015**



## Mountaineering



## The Mountain Men

A History of early rock climbing in North Wales – from its beginning to 1914  
*Alan Hankinson*

The fascinating inside story of pioneer rock climbers in Snowdonia, from the closing decades of the nineteenth century until the outbreak of the First World War. Illustrated with historic black-and-white and modern photographs.

ISBN 978-1-902512-11-2 | **£7.95**

204pp | 210 x 135mm | Softback



## The Day the Rope Broke

The tragic story of the first ascent of the Matterhorn  
*Ronald W Clark*

A well known climbing classic. The gripping tale of the ascent and tragic descent of the Matterhorn in 1865. Illustrated with fascinating period and modern photos.

ISBN 978-1-902512-17-4 | **£11.99**

220pp | 210 x 135mm | Softback


**Revised edition 2007**





# Cheshire & Wirral [www.sandstonetrail.co.uk](http://www.sandstonetrail.co.uk)

**Cheshire and Wirral's** varied countryside includes the broad Dee Estuary, oak-dotted farmland, ancient Delamere Forest and the central sandstone ridge.



## Circular Walks along the Sandstone Trail

Thirteen circular walks along the Sandstone Trail  
*Carl Rogers*


A classic Cheshire walking book. The Sandstone Trail runs for 34 miles/55 km along Cheshire's central sandstone ridge, and is one of Northwest England's best-known walks.

ISBN 978-1-902512-10-5 | **£7.99**

96pp + 16 colour | 210 x 135mm | Softback

**Fully revised 2018**

**BEST  
SELLER**



## Walks in Mysterious Cheshire & Wirral

Fourteen walks through Cheshire's historic countryside  
*Tony Bowerman*

A popular walking book containing fascinating, easy to follow walks exploring the unexpected past — from quiet strolls to hill and country rambles, by river, wood and ancient lane.

ISBN 978-0-9553557-0-2 | **£8.99**

160pp + 8 colour | 210 x 135mm | Softback

**2016**



## Walks in West Cheshire & Wirral

Thirty circular walks in West Cheshire and Wirral  
*Jen Darling*

A Cheshire walking classic. With this book you'll discover some lovely parts of Cheshire and Wirral you never knew existed.

ISBN 978-0-9553557-2-1 | **£8.99**

160pp + 8 colour | 210 x 135mm | Softback

**2007**



## Circular Walks in Wirral

Fifteen circular walks exploring Wirral's finest countryside  
*Carl Rogers*

Takes you to some of Wirral's most peaceful and scenic corners, and outlines 17 walks exploring Wirral's finest countryside spread throughout the peninsula.

ISBN 978-1-902512-21-1 | **£7.99**

80pp + 8 colour | 210 x 135mm | Softback

**Revised Edition 2019**

**BEST  
SELLER**



## Short Walks from Wirral Villages


Short, easy, level walks on Wirral for families and the less able  
*Joanna McIlhatten*

Thirty short circular walks written with the non-serious walker in mind, varying in length from just 1 to 4¾ miles. Each walk will take you to a special or unusual place.

ISBN 978-1-902512-23-5 | **£7.99**

96pp + 8 colour | 210 x 135mm | Softback

**2013**



## Top 10 Walks: Cheshire: Pub Walks

Circular walks to Cheshire and Wirral's finest country pubs  
*Dave Dunford*


Ten of the best new circular pub walks across rural Cheshire and Wirral. Favourite pubs include the Pheasant Inn, Burwardsley; Brewery Tap, West Kirby; and Ship Inn, Danebridge.

ISBN 978-1-908632-81-4 | **£6.99**

64pp | 150 x 109mm | Softback, flapped cover

**Summer 2020**

**NEW FOR  
2020**



## Top 10 Walks: Sandstone Trail: Easy Walks

New short circular walks along Cheshire's Sandstone Trail  
*Tony Bowerman*

Ten of the best new short circular walks along the 34-mile Sandstone Trail. Includes walks around Delamere Forest, Eddisbury Hill and Beeston Castle. Rural Cheshire at its best.

ISBN 978-1-908632-32-6 | **£6.99**

64pp | 150 x 109mm | Softback, flapped cover

**2016**



## Official Guide: Walking Cheshire's Sandstone Trail

34 miles/55km along Cheshire's central sandstone ridge  
*Tony Bowerman*

The Official Guide to the best and most popular middle-distance walk in Northwest England. The waymarked trail runs from Frodsham on the Mersey to the pretty Georgian market town of Whitchurch just over the border in northern Shropshire.

ISBN 978-1-908632-33-3 | **£12.99**

128pp | 175 x 115mm | Softback, flapped covers

**Revised edition 2019**

**BEST  
SELLER**



*"In this excellent new and informative guide, the author uses his considerable skills to bring Cheshire's Sandstone Trail to life. This is the book for you!"*

Long Distance Walkers' Association

## Displays and spinners

The popular *Top 10 Walks* books are published as **themed series**. With eye-catching covers, a handy pocket size and affordable RRP's, they're the perfect impulse buy.

They are **designed to be sold from bespoke counter top stands and spinners**. Displaying the books in this way makes a real difference to customer uptake and will significantly boost your sales.

Both the **spinners and stands are FREE if ordered full** and are available from the distributor, most wholesalers, and directly from the publishers.



### Card stand

Four-tier counter top or POS display. Holds 32 *Top 10 Walks*.

Base: 200 x 230mm

Height: 360mm including header



### Small spinner

Four sided, 12 pocket counter top spinner. Holds 48 *Top 10 Walks*.

Base: 210mm diameter

Height: 680mm including header




### Large spinner

Six sided, 36 pocket floor-standing spinner. Holds 144 books of all sizes.

Base: 500mm diameter

Height: 1800mm

**Ask for your FREE spinner or counter top display today**



### Medium spinner

Four sided, 12 pocket counter top spinner. Holds 48 *Top 10 Walks*.

Base: 230mm diameter

Height: 850mm

*"The *Top 10 Walks* series appeal to all types of walkers; they are small enough to fit in a pocket but packed full of all the information you need to enjoy 10 great walks. Excellent value."*

National Park Information Centre, Bowness, Lake District

## Retail support

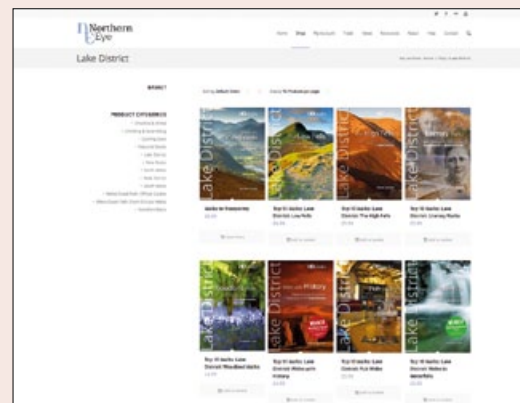
### Choosing the best titles for your shop

We can **help you choose the best books** for your shop. Most titles sell well across the UK and would suit independent, larger or London-based stores. For key regions such as the Lake District, Peak District or Yorkshire Dales, the best sellers are the *Top 10 Walks* series for that National Park; while a few areas straddle two adjacent parks.

For friendly impartial advice, please either contact us directly by email or phone, or get in touch with one of our regional representatives at Signature Book Representation (UK) Ltd.

### Sales representation

Signature Book Representation (UK) Ltd | 0845 862 1730 | [sales@signaturebooksuk.com](mailto:sales@signaturebooksuk.com).



### Modern website:

The new, 'responsive' Northern Eye Books website resizes itself for different devices and can be read just as easily on a smartphone as a on a tablet or desktop

### Website

Our **attractive modern website** — [www.northerneyebooks.co.uk](http://www.northerneyebooks.co.uk) — provides complete, up-to-date information of the full range of books, including new and upcoming titles.

The new, 'responsive', CMS website resizes itself for different devices and can be used just as easily on a smartphone or mobile as a on a tablet or desktop.

For addresses and contact details for our UK and European distributor, regional wholesalers and trade representation, please see the website's Trade section.

Other useful pages include Retail Endorsements, Reviews, and News.

### Newsletter

To receive our email newsletter with details of new and upcoming titles, offers and customer information, please sign up with your email address on the website.



# How to Order

Northern Eye Books are distributed by:

## Cordee Limited

11 Jacknell Road  
Dodwell's Bridge Industrial Estate  
Hinckley  
Leicestershire  
LE10 3BS

## Orders

01455 611 185  
sales@cordee.co.uk  
www.cordee.co.uk

## UK and regional wholesalers

You can also order from Bertrams, Gardners or your usual regional wholesaler. We have wholesalers across the UK. Please contact us for wholesalers in your area. Or for the full list, see: [www.northerneyebooks.co.uk/distribution-and-wholesalers/](http://www.northerneyebooks.co.uk/distribution-and-wholesalers/)

## Order a Catalogue

If you'd like us to post you another copy of this printed catalogue, please contact Northern Eye Books by phone or email with your name, postal address, postcode and email.

Download a catalogue: [www.northerneyebooks.co.uk/catalogue.pdf](http://www.northerneyebooks.co.uk/catalogue.pdf)

## Representation

### Signature Book Representation (UK) Ltd

29 Saville Road, Skelmanthorpe  
Huddersfield HD8 9EG

0845 862 1730  
jim@signaturebooksuk.com  
www.signaturebooksuk.com



### Northern Eye Books Ltd

High Street, Tattenhall  
Cheshire CH3 9PX  
01829 770 309

Sales: 01928 723744  
sales@northerneyebooks.com  
www.northerneyebooks.co.uk

## Social media



@northerneyebooks  
@wales\_coast\_path  
@england\_coast\_path



@northerneyeboo  
@walescoastUK



www.facebook.com/NorthernEyeBooks/  
www.facebook.com/walescoastUK/

## Partners



## Sustainability



Northern Eye Books is committed to a sustainable future. All our books are printed in the UK on paper from sustainable sources - certified by the Forest Stewardship Council (FSC.org). 'Forests for all, forever.'

All prices and title details are subject to change without notice. Information correct as of January 2020.  
Copyright © Northern Eye Books Ltd 2020. All rights reserved.

Company Registration No. 05460709 | VAT No. 924 0239 49

Distributor: Cordee +44 (0)1455 611 185 | sales@cordee.co.uk | www.cordee.co.uk